





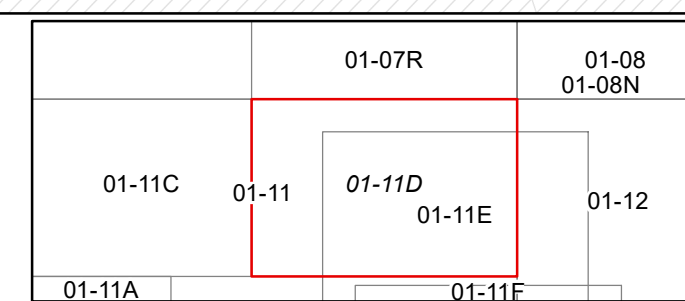


Legend

Property Line		Original Lot Line	
Road Right of Way		Lot Number	(15)
Corporation Line		Parcel Number	99
District Line		Water	
County Line		Railroad	

Reviews	1	Revised 6/1/15	9	17
	2		10	18
	3		11	19
	4		12	20
	5		13	21
	6		14	22
	7		15	23
	8		16	24



N



Barboursville District
Map: 11D
Date, Aerial Photography: 2015
Date, Map: 01/22/2016
Scale: 1" = 100'