





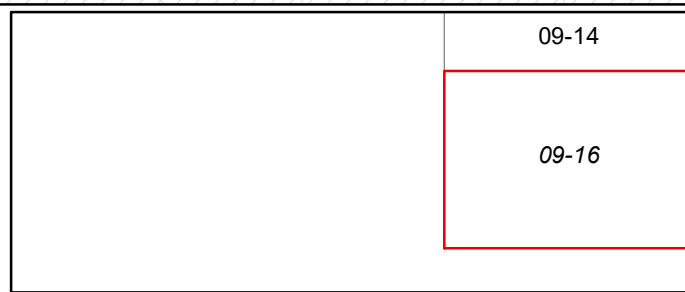


Legend

Property Line		Original Lot Line	
Road Right of Way		Lot Number	(15)
Corporation Line		Parcel Number	99
District Line		Water	
County Line		Railroad	

Revisions	1	Revised 6/1/15	9		17
	2		10		18
	3		11		19
	4		12		20
	5		13		21
	6		14		22
	7		15		23
	8		16		24

STATE OF WEST VIRGINIA
COUNTY OF CABELL
Office of Assessor



Milton Corp
Map: 16
Date, Aerial Photography: 2015
Date, Map: 01/20/2016
Scale: 1" = 100'