









FOR TAX PURPOSES ONLY

Prepared By:

Irv Johnson
Cabell County Assessor

Legend

| | | | |
|-------------------|---|-------------------|---|
| Property Line | | Original Lot Line | |
| Road Right of Way |  | Lot Number | (15) |
| Corporation Line |  | Parcel Number | (99) |
| District Line |  | Water |  |
| County Line |  | Railroad |  |

| | | | | | |
|-----------|---|----------------|----|--|----|
| Revisions | 1 | Revised 6/1/15 | 9 | | 17 |
| | 2 | | 10 | | 18 |
| | 3 | | 11 | | 19 |
| | 4 | | 12 | | 20 |
| | 5 | | 13 | | 21 |
| | 6 | | 14 | | 22 |
| | 7 | | 15 | | 23 |
| | 8 | | 16 | | 24 |

STATE OF WEST VIRGINIA
COUNTY OF CABELL
Office of Assessor

| | | |
|-------|-------|-------|
| 05-08 | 05-09 | 05-10 |
| 05-18 | 05-19 | 05-20 |
| 05-30 | 05-31 | 05-32 |



Huntington-Gideon Corp
Map: 19

Date, Aerial Photography: 2015

Date, Map: 11/18/2016

Scale: 1" = 100'