





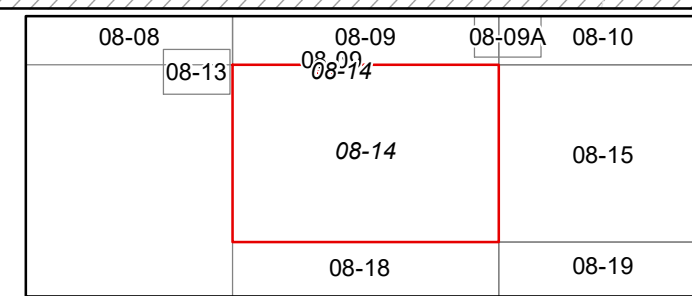


**Legend**

Property Line		Original Lot Line	
Road Right of Way		Lot Number	(15)
Corporation Line		Parcel Number	99
District Line		Water	
County Line		Railroad	

Reviews ions	1	Revised 6/1/15	9		17
	2		10		18
	3		11		19
	4		12		20
	5		13		21
	6		14		22
	7		15		23
	8		16		24

**STATE OF WEST VIRGINIA**  
**COUNTY OF CABELL**  
Office of Assessor



McComas District  
Map: 14  
Date, Aerial Photography: 2015  
Date, Map: 9/23/2019  
Scale: 1" = 400'