


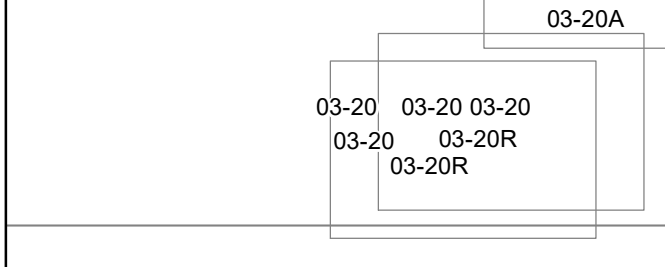


RESTRICTIONS: All tax maps created under the provisions of the reappraisal legislation are the property Assessor of Cabell County, West Virginia and the reproduction, copying, modification, distribution, or sale of any copies thereof without the written permission of the Cabell County Assessor is prohibited by law.

Property Line		Original Lot Line	
Road Right of Way		Lot Number	(15)
Corporation Line		Parcel Number	99
District Line		Water	
County Line		Railroad	

R e v i s i o n s	1	Revised 6/1/15	9	17
	2	Revised 1/29/2019	10	18
	3	Revised 1/29/2023	11	19
	4		12	20
	5		13	21
	6		14	22
	7		15	23
	8		16	24

**STATE OF WEST VIRGINIA**  
**COUNTY OF CABELL**  
Office of Assessor



Grant District  
Map: 20Q  
Date, Aerial Photography: 20  
Date, Map: 1/30/2023  
Scale: 1" = 100'